














Village of Walworth, WI Official Zoning Map



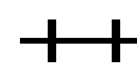
Updated October 2024

Louise Czaja, Village President

Lisa Rogers, Village Clerk

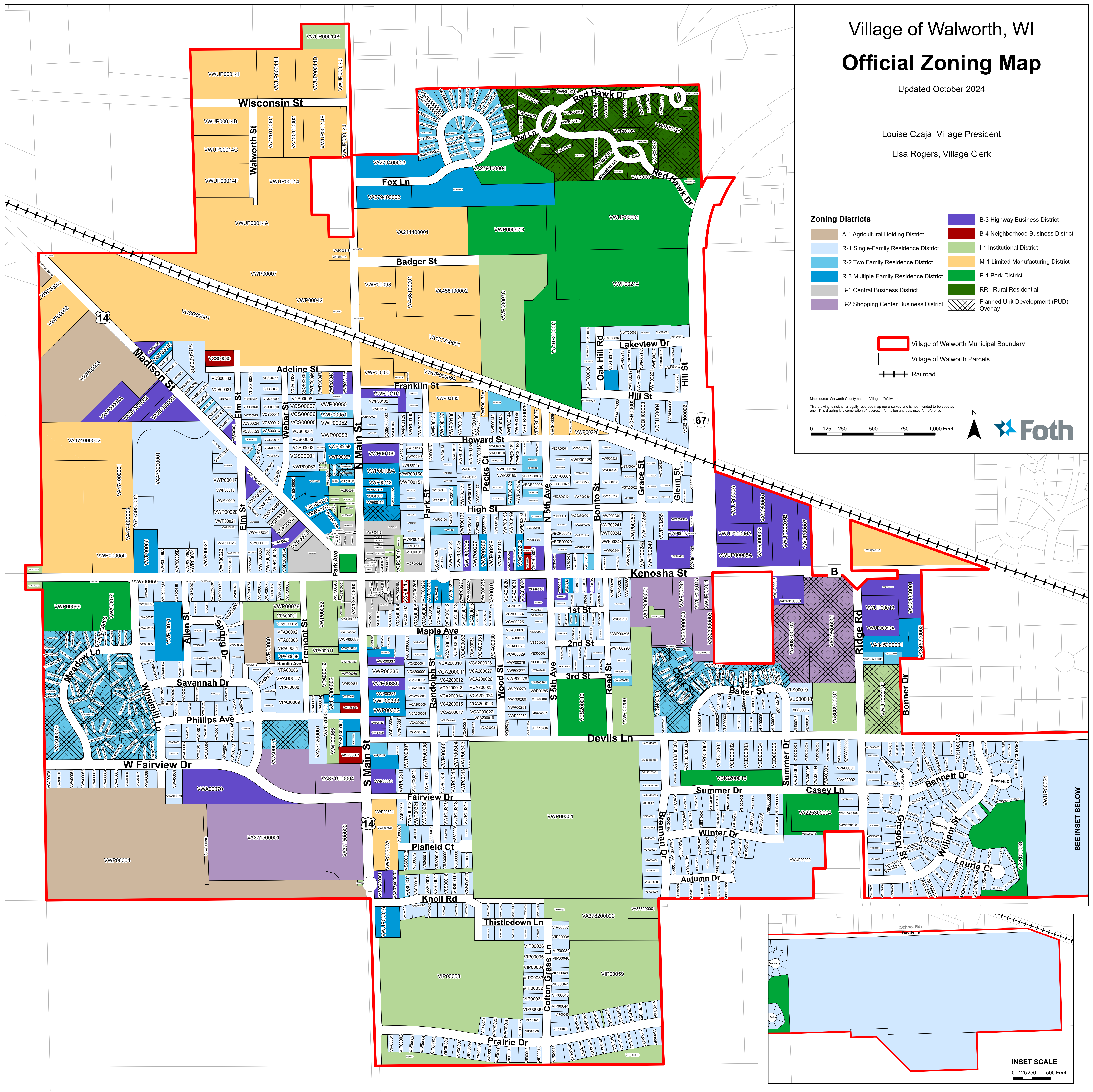
Zoning Districts

	A-1 Agricultural Holding District		B-3 Highway Business District
	R-1 Single-Family Residence District		B-4 Neighborhood Business District
	R-2 Two Family Residence District		I-1 Institutional District
	R-3 Multiple-Family Residence District		M-1 Limited Manufacturing District
	B-1 Central Business District		P-1 Park District
	B-2 Shopping Center Business District		RR1 Rural Residential
			Planned Unit Development (PUD) Overlay

-  Village of Walworth Municipal Boundary
-  Village of Walworth Parcels
-  Railroad

Map source: Walworth County and the Village of Walworth.
This drawing is neither a legally recorded map nor a survey and is not intended to be used as one. This drawing is a compilation of records, information and data used for reference.

0 125 250 500 750 1,000 Feet



SEE INSET BELOW

INSET SCALE
0 125 250 500 Feet